



Fulda Bike Path R1

ALL ALONG THE RIVER



TABLE OF CONTENTS

SECTION 1: Pages 4/5

From Gersfeld in the Rhön biosphere reserve to the baroque city of Fulda

SECTION 2: Pages 6/7

From the baroque town of Fulda to the spa & theatre festival town of Bad Hersfeld

MAP Pages 8/9

FULDA Bike Path R1

SECTION 3: Pages 10/11

From the spa & theatre festival town of Bad Hersfeld to the half-timbered town of Melsungen

SECTION 4: Pages 12/13

From the half-timbered idyllic town of Melsungen to Hann. Münden

SECTION 5: Pages 14/15

From Hann. Münden to Bad Karlshafen

SERVICE

Available in the App Store:
Hessen route planner

ARRIVAL AND DEPARTURE BY TRAIN

ICE/IC connections in:

- Bad Hersfeld
- Bebra
- Fulda
- Kassel-Wilhelmshöhe

IMPRESSUM

RELEASED by:

Regionalmanagement
Nordhessen GmbH
c/o Arbeitskreis Fulda-Radweg R1
Ständeplatz 17, 34117 Kassel
Tel. +49 (0) 561-97062240
Fax +49 (0) 561-9706222
info@fuldaradweg-r1.de
www.Fuldaradweg-r1.de

CONCEPT DESIGN:

GrimmHeimat NordHessen

DESIGN:

Zündstoff Designbüro,
Regina Sternstein

PRINTET by: www.printnow.de

EDITION: 3.000 Stück

CARTOGRAPHY:

© Printmaps.net /
OSM Contributors

IMAGES:

Cover photo: Rotenburg an der Fulda, Photographer: Paavo Bläfield, 2017. If you are interested in individual images, please contact the publisher.

Any publication of this brochure, including sections thereof, is only permitted with special authorization from the publisher and citation of all references. Liability for the correctness of the information, in particular for changes after the editorial deadline, is not accepted. The publisher is not liable for printing errors. Kassel, in March 2022.



Welcome to the R1 Fulda Bike Path

„All along the river“ is the motto of the R1 Fulda Bike Path, which crisscrosses through Hesse for 255 kilometers from the South to the North of the state. And in fact, between the Rhön and the southern Weser Hills, there are many unique natural and cultural experiences to be enjoyed. Calm, lazy sections of the river alternate from romantic half-timbered backdrops to an urban metropolitan flair.

But the R1 Fulda Bike Path is not only an experience for cyclists, because the long-distance bike path is part of a broad network of regional bike paths and thus offers a variety of possibilities for day trips as well.

On the river bike path, you can cycle through the gentle low mountain ranges with almost no inclines. This makes a tour on the R1 Fulda Bike Path well suited for families and pleasure cyclists. The moderate elevations and the numerous possibilities for rest and nourishment invite you to an enjoyable and relaxing ride. More ambitious cyclists are able to find athletic challenges, particularly on the connector of the R1 Fulda Bike Path to the Eder, Weser and Werra Valley Bike Paths.

**Discover cycling pleasures in the heart of Germany
– the R1 Fulda Bike Path.**

Fulda Bike Path R1

255 km of cycling from the source of the Fulda river in the Rhön region to the mouth of the river and further along the Weser.

Explore a variety of landscapes, no matter what time of year, and experience the wonderful variety of sights all along the Bike Path.



© Town of Bad Hersfeld, Salih Usta



SECTION 1:

From Gersfeld in the Rhön biosphere reserve to the baroque city of Fulda

Distance and duration:

about 40 km | 3 hours

Degree of difficulty:

Easy



© Rhön GmbH – Foto: Arnulf Müller

from GERSFELD ... to FULDA

Arrival/departure

ICE/IC connections in:

- Fulda

Regional train connections:

- RB52 Gersfeld – Fulda

RMV service telephone

+49 (0) 69-24248024

Gersfeld Market Square (Rhön)



© Rhön GmbH – Image: Arnulf Müller

Tourist Information Gersfeld

Brückenstr. 1
36129 Gersfeld (Rhön)
Phone +49 (0) 6654-1780
tourist-info@gersfeld.de
www.gersfeld.de

Tourist Information Fulda

Bonifatiusplatz 1, 36037 Fulda
Phone +49 (0) 661-1021814
tourismus@fulda.de
www.tourismus-fulda.de

Tourist-Information Eichenzell

Schlossgasse 4, 36124 Eichenzell
Phone +49 (0) 6659-97943
gemeinde@eichenzell.de
www.eichenzell.de

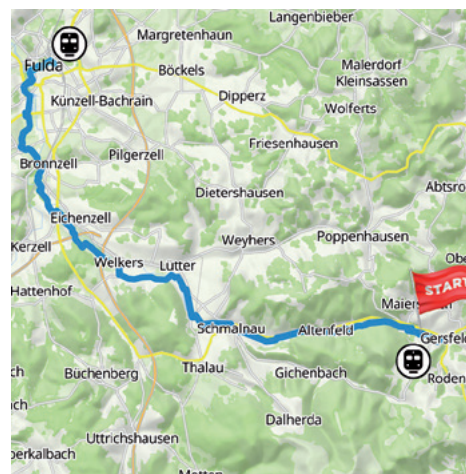
Enjoying nature and baroque flair

Gersfeld, with its market square lined with half-timbered buildings, offers the ideal starting point for an unforgettable cycling experience through the Fulda valley. The small town is well-known for its Spa facilities and healthy climate. It offers many attractions for adults and children alike. The 50-acre wildlife park, for example, to name just one.

The slightly sloping terrain facilitates a relaxing cycling experience through forests and meadows along the Fulda river. The route is very suitable for beginning riders, families and leisure cyclists.

Charming villages such as the towns of Hettenhausen, Schmalnau, Ried and Eichenzell offer opportunities to stop for a good meal along the way. One of the most beautiful baroque palaces of Hesse is located in Eichenzell, the 18th century Fasanerie Palace. It is definitely worth a stopover, and not just because of their significant collections of antiques and porcelain.

After riding past the district of Löschenrod, the districts of Fulda-Bronnzell and Fulda-Johannesberg with the German Firefighters Museum, you finally reach the beautiful baroque city of Fulda.



Cartography and elevation profile: © Printmaps.net / OSM Contributors



Orangerie Fulda – a beautiful park in the Baroque district.

Places worth seeing and experiencing along the route:



© Wildpark Gersfeld

wild animal park Gersfeld

36129 Gersfeld/Rhön
Phone +49 (0) 6654-680
www.wildpark-gersfeld.de
Opening hours:
April - October: 9 a.m. to 6 p.m.
November - March: 10 a.m. to 4 p.m.



© Barockstadt Fulda

Fasanerie Palace

36124 Eichenzell
Phone +49 (0) 661-94860
info@schloss-fasanerie.de
www.schloss-fasanerie.de
Opening hours:
April 2 – November 3, 2019
Tuesday - Sunday, 10 a.m. to 5 p.m.
(for guided tours only)



© Barockstadt Fulda

German Firefighter Museum Fulda e.V.

St. Laurentius-Str. 3, 36041 Fulda
Phone +49 (0) 661-75017
info@dfm-fulda.de
www.dfm-fulda.de
Opening hours:
Daily 10 a.m. to 5 p.m.
closed on Mondays



SECTION 2:

From the baroque town of Fulda to Bad Hersfeld, the town of spa & theatre festival

Distance and duration:

about 45 km | 3 – 3.5 hours

Degree of difficulty

Medium



from FULDA ...

The baroque city palace of Fulda with museum and park.



Arrival/departure

ICE/IC connections in:

- Bad Hersfeld
- Fulda

Regional train connections:

- Line RB5 Kassel-Fulda
- Line RB7 Fulda-Göttingen

RMV service telephone

Phone +49 (0) 69-24248024

Tourist Information Fulda

Bonifatiusplatz 1, 36037 Fulda
Phone +49 (0) 661-1021814
tourismus@fulda.de
www.tourismus-fulda.de

Tourist Information Schlitz

An der Kirche 4, 36110 Schlitz
Phone +49 (0) 6642-9700
info@schlitz.de
www.schlitz.de

Tourist information

Bad Hersfeld

Am Markt 1
36251 Bad Hersfeld
Phone +49 (0) 6621-201886
touristinfo@bad-hersfeld.de
www.bad-hersfeld.de

Castles, ruins and festivals

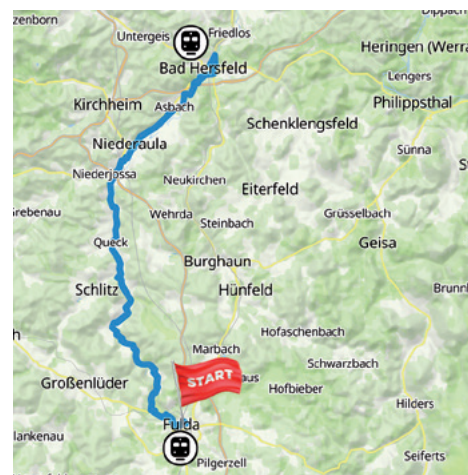
The cathedral city of Fulda exudes a very special charm with its baroque district, many churches, the city palace and the lively historic downtown. On partly hilly paths, accompanied by meadows and fields, you reach the foot of the 4-castle city of Schlitz just behind the half-timbered village of Pfordt. From here you ride along the river through very impressive scenery of the Fulda valley.

Although the romantic castle town, with its beautiful half-timbered buildings, castle towers and ruins, is not directly on the way, it is well worth a quick side trip.

From Unter-Schwarz, you continue relaxed on the old railway track that has been converted into a bike path. In the Niederaula region, the Lutherweg (Luther Route) 1521 and the Ars Natura art trail runs alongside the R1. Quotes from Konrad Duden and Konrad Zuse make you smile and think. From Niederaula you then cycle on the renovated bike path through the idyllic Fulda valley to Bad Hersfeld.

In the ruins of Bad Hersfeld's Abbey, the largest Romanesque church ruins in the world, the popular theatre festival of Bad Hersfeld takes place each summer.

to BAD HERSFELD



Cartography and elevation profile: © Printmaps.net / OSM Contributors



Linggdenkmal in the city center of Bad Hersfeld.

Places worth seeing and experiencing along the route:



Cathedral of Fulda/Museum

Phone +49 (0) 661-87207
dommuseum@bistum-fulda.de
www.bistum-fulda.de
Opening hours and services at: www.tourismus-fulda.de



Burgmuseum Schlitz

(Heimatmuseum: Local living styles, traditional garb, weaving, geology)
Phone +49 (0) 6642-40420 or
Phone +49 (0) 6642-9700
www.schlitz.de
Opening hours: Please ask!



Abby ruins Bad Hersfeld (summer festival venue)

36251 Bad Hersfeld
Phone +49 (0) 6621-201886
www.bad-hersfelder-festspiele.de
Opening hours: Please ask!
Phone +49 (0) 6621-201886










OVERVIEW MAP

FULDA Bike Path R1

LEGEND

-  FULDA Bike Path R1
-  State highway
-  Autobahn
-  River
-  Railway station

Cartography: © Printmaps.net /
OSM Contributors

More information at the following vendors:

www.bahn.de (all connections)
www.nvv.de (RT, RB and bus conn.)
www.cantus.de (RB connections)
www.rmv.de (RE connections)

Arrival/departure

ICE/IC connections in:

- Bad Hersfeld
- Bebra
- Fulda
- Kassel-Wilhelmshöhe

Regional train connections:

- NWB: Bad Karlshafen – Göttingen
- RE2: Hann. Münden
– Kassel-Wilhelmshöhe
- RE9: Hann. Münden
– Kassel-Wilhelmshöhe
- RB5: Fulda – Kassel (c. s.)
- RB7: Fulda – Göttingen
- RB8: Kassel – Göttingen
- RB: Bebra – Eisenach
- RB52: Gersfeld – Fulda
- RT5: Melsungen – Kassel (c. s.)

NVV service telephone

(toll-free): 0800-939-0800

RMV service telephone

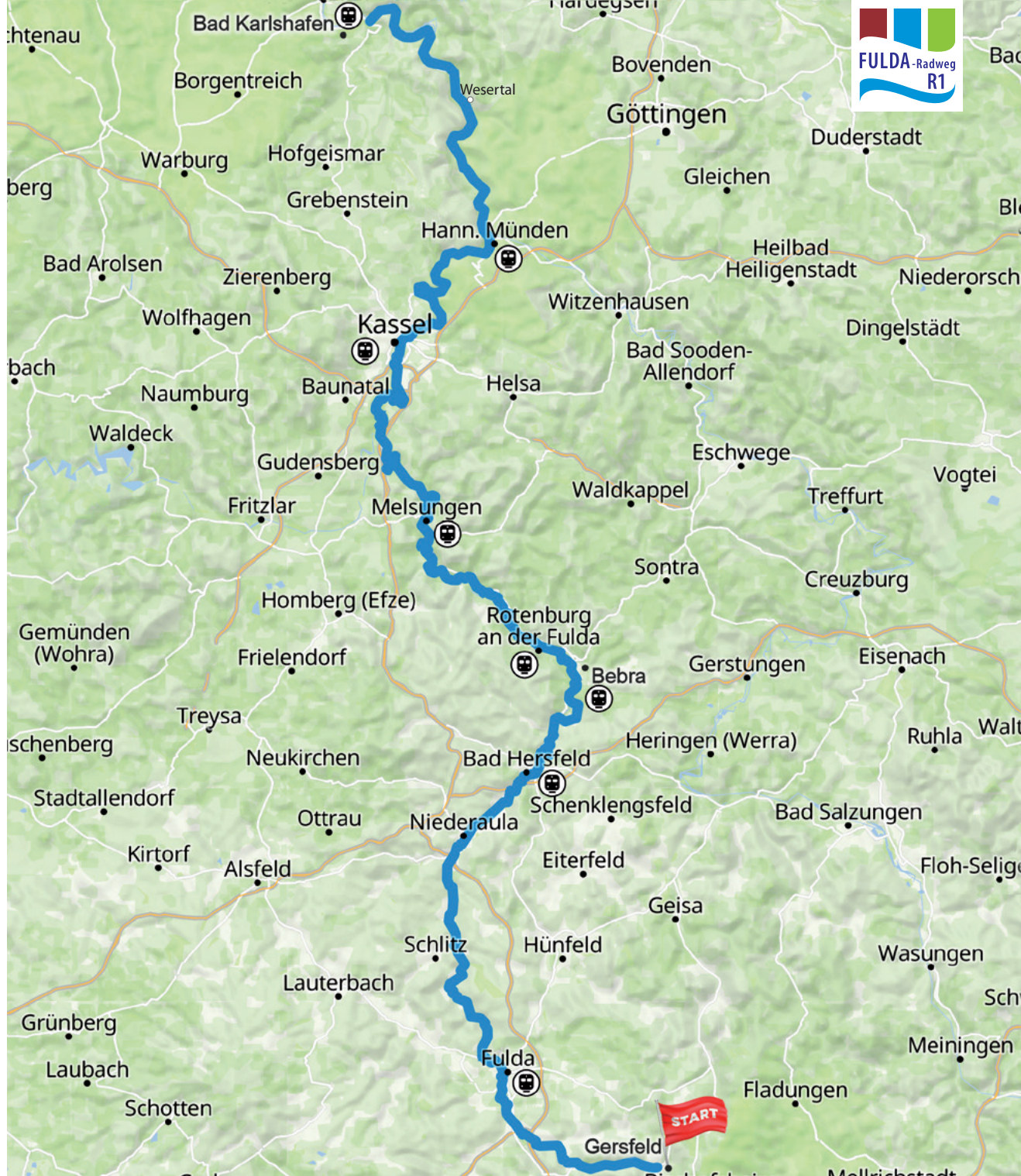
069-24248024

NWB = NordWestBahn

RT = Regio-Trams

RB = Regionalbahnen,
Cantus-line (hourly)

RE = Regional-Express





SECTION 3:

From the spa & theatre festival town Bad Hersfeld into the half-timbered town of Melsungen

Distance and duration:

about 55 km | 3.5 - 4 hours

Degree of difficulty:

Medium

Arrival/departure

Regional train connections:

RB5: Fulda — Kassel (central station)

NVV service telephone

(toll-free): +49 (0) 800-9390800

RMV service telephone

+49 (0) 69-24248024

Tourist Information

Bad Hersfeld (see page 6)

Tourist-Information Bebra

Bahnhofstraße 23, 36179 Bebra

tourismus@seb-bebra.de

Phone +49 (0) 6622-9023100

www.mittleres-fuldatal.de

Tourismus-Service Erlebnisregion Mittleres Fuldatal e. V.

Poststraße 15

36199 Rotenburg a. d. Fulda

info@mittleres-fuldatal.de

Phone +49 (0) 6623-9136442

www.mittleres-fuldatal.de

Tourist-Information

Rotenburg a. d. Fulda

Marktplatz 2

36199 Rotenburg a. d. Fulda

Phone +49 (0) 6623-5555

tourist-info@rotenburg.de

www.mittleres-fuldatal.de

Kultur- & Tourist Info

Melsunger Land e. V.

(see page 12)

from BAD HERSFELD

Crossing the Fulda, using the bicycle cable car between Binsförfth and Beiseförfth.



Half-timbered idylls and nature experiences

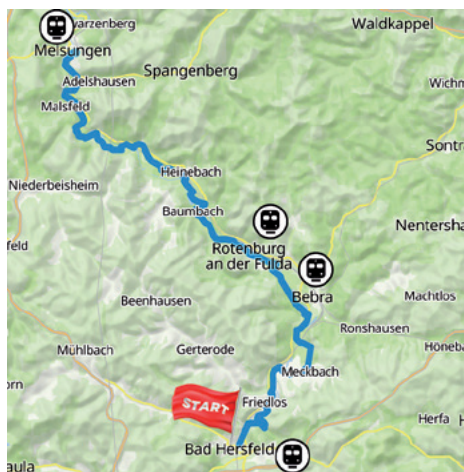
The R1 inner city route leads through the legendary ambience of the spa and festival town of Bad Hersfeld with its abbey ruins and over 210 listed buildings back to the Fulda R1 bike path.

Back at the river you have arrived in the Central Fulda Valley. When the heat is shimmering, you can cool off in the Breitenbacher lakes near the village of Bebra-Breitenbach. Refreshed, the natural journey to the half-timbered jewel of Rotenburg on the Fulda, enchants you. Meadows and gnarled fruit trees line the cycle tour on the next stretch. The next stop is at the Haydau monastery with a short walk through the small park.

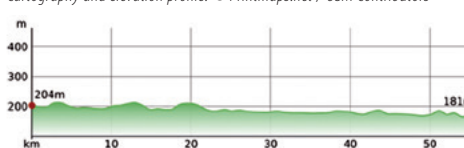
A most extraordinary experience will be a ride on the bike cable car system, unique to Germany, between Morschen-Binsförfth and Malsfeld-Beiseförfth. In Beiseförfth, Hesse's only wicker making museum is prepared for your visit, or even the small, fine brewery museum, on the former premises of the Hessian Löwenbier brewery, to name just a few highlights along the way.

In Melsungen, visitors will find many lovingly decorated half-timbered houses with one half-timbered house in particular designated as the most beautiful in Germany.

... to MELSUNGEN



Cartography and elevation profile: © Printmaps.net / OSM Contributors



Timbered-buildings and get-togethers in Melsungen at the historic city hall.

Places worth seeing and experiencing along the route:



Swingforest

Im Schlosspark,

36199 Rotenburg an der Fulda

<https://www.mittleres-fuldatal.de/attraktionen/schaukelwald>

Opening hours: all year round

Phone +49 (0) 6623-5555



Monastery Haydau

In der Haydau 2

34326 Morschen

Phone +49 (0) 5664-93910930

www.kloster-haydau.de

monastery tours

veranstaltungen@hotel-kloster-haydau.de



Malsfeld Brewery Museum

Brauerstraße 7

34323 Malsfeld

www.brauereimuseum-malsfeld.de

Opening hours: end of April — end of October, every 1.+ 3. So 2 - 5 p.m.



SECTION 4:

From the half-timbered idyllic town of Melsungen to Hann. Münden

Distance and duration:

about 65 km | 4.5 hours

Degree of difficulty:

light to medium

* NVV service telephone

(toll-free): +49 (0) 800-9390800

Arrival/departure

ICE/IC connections in:

- Kassel-Wilhelmshöhe

Regional train connections*:

- RE2/RE9: Hann. Münden – Kassel-Wilhelmshöhe
- RB 5: Fulda – Bad Hersfeld – Bebra – Melsungen – Kassel-Wilhelmshöhe – Kassel (c. s.)
- RT5: Melsungen – Kassel-Wilhelmshöhe – Kassel (c. s.)

Kultur- & Tourist Info Melsunger Land e.V.

Am Markt 5, 34212 Melsungen
Phone +49 (0) 5661-708200
tourist-info@melsungen.de
www.melsunger-land.de

Tourist Info Kassel Innenstadt

Wilhelmsstraße 23, 34117 Kassel
Phone +49 (0) 561-707707
info@kassel-marketing.de
www.kassel-marketing.de

Hann. Münden Marketing GmbH

Rathaus, Lotzestraße 2
34346 Hann. Münden
Phone +49 (0) 5541-75313
and 75343
info@hann.muenden-marketing.de
www.hann.muenden-erlebnisregion.de



from MELSUNGEN ...

View from the Wilhelmshöhe Mountain Park over Kassel.



World Heritage City and Alexander von Humboldt

From the beautiful half-timbered town of Melsungen, the mostly level route leads on through a wonderful region of meadows and fields. The „Fulda loop“ at Büchenwerra is particularly beautiful.

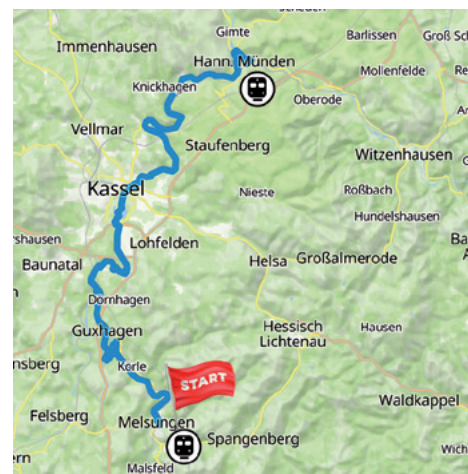
A short trip to the other side of the Fulda to the Nazi memorial in Guxhagen at the Convent of Breitenau is worthwhile. At Edermünde, the R1 Fulda Bike Path meets up with the Eder Bike Path before it splits into two variants to the left and the right of the Fulda, to later reunite in Kassel.

Kassel is ideally suited for a longer stay; for example, to make a side trip to the UNESCO World Heritage Site Bergpark Wilhelmshöhe or to the GRIMMWELT Kassel (the experience world of the brothers Grimm).

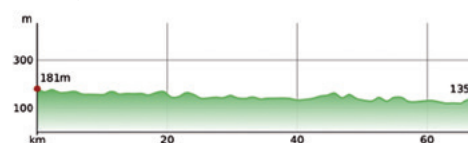
The Karlsae Park with the Orangerie Palace and the Bugasee (lake) recreation area invite you to stay a little longer on the bike path.

Continue on through the Fulda Valley to the city of Hann. Münden, who Alexander von Humboldt supposedly called a city in one of the most beautiful regions in the world. The Fulda and the Werra „meet and kiss“ in this medieval 3-river town, to continue their journey united as the river Weser.

to HANN. MÜNDEN



Cartography and elevation profile: © Printmaps.net / OSM Contributors



View of Hann. Münden, s half-timbered buildings.

Places worth seeing and experiencing along the route:

© G. Richter



Breitenau Memorial

Brückenstraße 12, 34302 Guxhagen
Phone +49 (0) 5665-3533

www.gedenkstaette-breitenau.de

Opening hours: Mo – Fr 9 a.m. to 1 p.m. and 2 – 4 p.m., So 1 – 5 p.m., closed on Sat/holidays



© GRIMMWELT Kassel

GRIMMWELT Kassel

Experience exhibition about the creative work of the Grimm brothers.
Weinbergstraße 21, 34117 Kassel
www.grimmwelt.de

Opening hours: Tue – Sun 10 a.m. to 6 p.m., Fri 10 a.m. to 8 p.m., special opening hours on public holidays



© Hann. Münden Marketing GmbH – Peter Heitmann

Welfenschloss with municipal museum Hann. Münden

Schlossplatz 5,
34346 Hann. Münden
Phone +49 (0) 5541-75202
and 75348

www.hann.muenden-erlebnisregion.de





SECTION 5:

From Hann. Münden
to Bad Karlshafen

Distance and duration:
about 50 km | 3 hours

Degree of difficulty:
Medium



The confluence of Weser and Fulda © Hann. Münden Marketing GmbH – Peter Heitmann

Arrival/departure

Regional train connections:

- RE2 and RE9: Hann. Münden – Kassel-Wilhelmshöhe
- RB8: Kassel – Hann. Münden – Göttingen
- NWB: Bad Karlshafen – Göttingen

NVV service telephone

(toll-free): +49 (0) 800-9390800

Tip: Bus lines 180/190
with bicycle trailer

Hann. Münden Marketing GmbH

Rathaus, Lotzestraße 2
34346 Hann. Münden
Phone +49 (0) 5541-75313
and 75343
info@hann.muenden-marketing.de
www.hann.muenden-erlebnisregion.de

Municipality of Reinhardshagen

Amtsstr. 10, 34359 Reinhardshagen
Phone +49 (0) 5544-95070
gemeinde@reinhardshagen.de
www.reinhardshagen.de

Tourist Information Bad Karlshafen

Weserstr. 19, 34385 Bad Karlshafen
Phone +49 (0) 5672-9226140
touristinfo@badkarlshafengmbh.de
www.bad-karlshafen-tourismus.de

Gemeinde Wesertal

In der Klappe 1A
34399 Wesertal-Gieselwerder
Phone +49 (0) 5572-93780
tourismus@gemeinde-wesertal.de
www.gemeinde-wesertal.de

from HANN.MÜNDE... to BAD KARLSHAFEN

German Huguenot Museum.



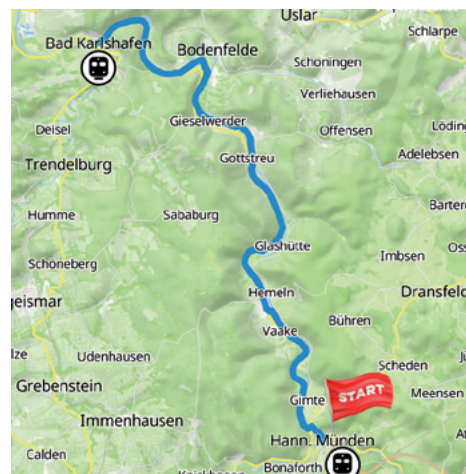
'Kissing' rivers and relaxation

The roughly 700 half-timbered houses that can be found in Hann. Münden create a unique backdrop, with the historic city hall being one of the most important buildings of the Weser Renaissance. From here, the route continues along the Weser river, following the twists and turns of the river, past the Bursfelde monastery and the Lippoldsberg monastery church.

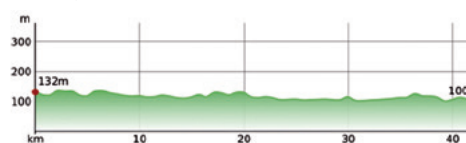
Tip: Here you can reach the other side of the Weser in Hemeln in a most nostalgic way: by using the reaction ferry in Reinhardshagen. A stop at the cult restaurant „Zur Fähre“ (the Ferry) is definitely worth your while.

Another popular destination for excursions is the open-air miniature exhibition „Der Mühlenplatz“ in Gieselwerder, with its affectionately built replicas of various buildings of the Weser region.

Finally, you arrive in the baroque New Town of Bad Karlshafen, which stands in contrast to the otherwise all-present Weser Renaissance. You may want to enjoy a visit the German Museum of Huguenot here, or maybe the hot-springs spa 'Weser-Therme', where you can unwind and enjoy a relaxing end of the day.



Cartography and elevation profile: © Printmaps.net / OSM Contributors



Bad Karlshafen: Baroque city center, inland port with baroque style city hall.

Places worth seeing and
experiencing along the route:

© Hann. Münden Marketing GmbH – Burkhardt



Historic City Hall

Lotzestr. 2, 34346 Hann. Münden
Phone +49 (0) 5541-75313

www.hann.muenden-erlebnisregion.de

Opening hours 01.04. to 30.09.:

Monday - Friday, 7 a.m. - 8 p.m.,
Saturday 7 a.m. - 2 p.m.

Opening hours 01.10. to 30.03.:

Monday - Friday, 7 a.m. - 6 p.m.,
Saturday 7 a.m. - 2 p.m.

© local community of Wesertal



Open-air miniature exhibition

Mühlenplatz 10
34399 Wesertal/Gieselwerder
www.gemeinde-wesertal.de/muehlenplatz/

Opening hours:
Monday to Friday 12 noon to 6
p.m., Saturday, Sunday, public
holidays 10 a.m. - 6 p.m. and by
appointment. Subject to change.

© Wesertherme Bad Karlshafen



Weser-Therme Bad Karlshafen

Kurpromenade 1
34385 Bad Karlshafen
Phone +49 (0) 5672-92110
info@wesertherme.de
www.wesertherme.de

Opening hours: daily 9 a.m. to
10 p.m. Fri/Sat 9 a.m. 11 p.m.



www.fuldaradweg-r1.de/en

ALL ALONG THE RIVER

Host

Hotels | Bed & Breakfasts |
Vacation condos and -homes | ...

Route planner

Current information | Rental stations |
Work/repair shops | ...

Things to see

Events | Highlights | Events | ...