



# Fulda Bike Path R1

ALL ALONG THE RIVER

★★★★★  
Qualitätsradroute



SIGNPOSTING



KOMOOT

Whole Route  
in Sections



TABLE OF CONTENTS

**SECTION 1:** Pages 4/5  
From Gersfeld in the UNESCO Rhön biosphere reserve to the baroque city of Fulda

**SECTION 2:** Pages 6/7  
From the baroque town of Fulda to the spa & theatre festival town of Bad Hersfeld

**MAP** Pages 8/9  
FULDA Bike Path R1

**SECTION 3:** Pages 10/11  
From the spa & theatre festival town of Bad Hersfeld to the half-timbered town of Melsungen

**SECTION 4:** Pages 12/13  
From the half-timbered idyllic town of Melsungen to Hann. Münden

**SECTION 5:** Pages 14/15  
From Hann. Münden to Bad Karlshafen



HOSTS

# Fulda Bike Path R1

255 km of cycling from the source of the Fulda river in the Rhön region to the mouth of the river and further along the Weser.

The first four bike path sections are signposted with the Fulda Bike Path logo and the R1 logo. From Hann. Münden please follow the R1 signs. The entire route with individual section descriptions can also be found on Komoot.



**IMPRESSUM**

**RELEASED by:**  
Regionalmanagement  
Nordhessen GmbH  
c/o Arbeitskreis Fulda-Radweg R1  
Ständeplatz 17, 34117 Kassel  
Tel. +49 (0) 561-97062240  
info@fuldaradweg-r1.de  
www.Fuldaradweg-r1.de

**CONCEPT DESIGN:**  
GrimmHeimat NordHessen

**DESIGN:**  
Zündstoff Designbüro,  
Regina Sternstein

**PRINTET by:**  
www.colorplus.de

**CARTOGRAPHY:**

© Printmaps.net /  
OSM Contributors

**IMAGES:**

Cover photo: Rotenburg an der Fulda, Photographer: Paavo Bläfeld, 2017. If you are interested in individual images, please contact the publisher.

Any publication of this brochure, including sections thereof, is only permitted with special authorization from the publisher and citation of all references. Liability for the correctness of the information, in particular for changes after the editorial deadline, is not accepted. The publisher is not liable for printing errors. Kassel, in March 2024.



## Welcome to the R1 Fulda Bike Path

„All along the river“ is the motto of the R1 Fulda Bike Path, which crisscrosses through Hesse for 255 kilometers from the South to the North of the state. And in fact, between the Rhön and the southern Weser Hills, there are many unique natural and cultural experiences to be enjoyed. Calm, lazy sections of the river alternate from romantic half-timbered backdrops to an urban metropolitan flair.

But the R1 Fulda Bike Path is not only an experience for cyclists, because the long-distance bike path is part of a broad network of regional bike paths and thus offers a variety of possibilities for day trips as well.

On the river bike path, you can cycle through the gentle low mountain ranges with almost no inclines. This makes a tour on the R1 Fulda Bike Path well suited for families and pleasure cyclists. The moderate elevations and the numerous possibilities for rest and nourishment invite you to an enjoyable and relaxing ride. More ambitious cyclists are able to find athletic challenges, particularly on the connector of the R1 Fulda Bike Path to the Eder, Weser and Werra Valley Bike Paths.

**Discover cycling pleasures in the heart of Germany – the R1 Fulda Bike Path.**

FOOD AND DRINKS



Routing, Tips  
& Highlights:



## SECTION 1:

From Gersfeld in the UNESCO Rhön biosphere reserve to the baroque city of Fulda

**Distance and duration:**  
about 40 km | 3 hours

**Degree of difficulty:**  
Easy

## ARRIVAL/DEPARTURE

**ICE/IC connections in:**  
• Fulda

**Regional train connections:**  
• RB52 Gersfeld – Fulda

**RMV service telephone**  
+49 (0) 69-24248024

## INFORMATION

### Rhön Info Center

Wasserkuppe 1, 36129 Gersfeld (Rhön)  
Phone +49 (0) 6654-917120  
kontakt@rhoen.info  
[www.rhoen.info](http://www.rhoen.info)

### Tourist Information Gersfeld

Brückenstr. 1, 36129 Gersfeld (Rhön)  
Phone +49 (0) 6654-1780  
tourist-info@gersfeld.de  
[www.gersfeld.de](http://www.gersfeld.de)

### Tourist-Information Eichenzell

Schlossgasse 4, 36124 Eichenzell  
Phone +49 (0) 6659-97943  
gemeinde@eichenzell.de  
[www.eichenzell.de](http://www.eichenzell.de)

### Tourist Information Fulda

Bonifatiusplatz 1, 36037 Fulda  
Phone +49 (0) 661-1021814  
tourismus@fulda.de  
[www.tourismus-fulda.de](http://www.tourismus-fulda.de)



© Rhön GmbH – Image: Arnulf Müller

# from GERSFELD ... to FULDA

Gersfeld Market Square (Rhön)



© Rhön GmbH – Image: Arnulf Müller

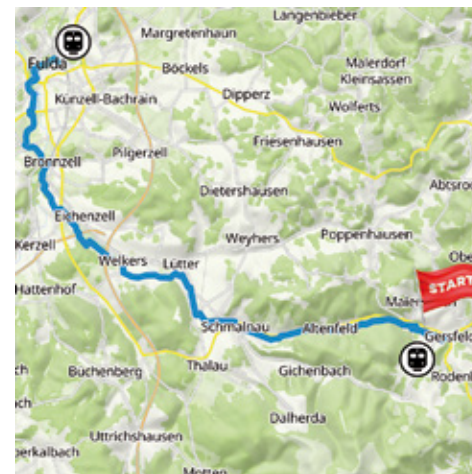
## Enjoying nature and baroque flair

Gersfeld, with its market square lined with half-timbered buildings, offers the ideal starting point for an unforgettable cycling experience through the Fulda valley. The small town is well-known for its Spa facilities and healthy climate. It offers many attractions for adults and children alike. The 50-acre wildlife park, for example, to name just one.

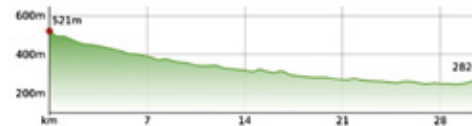
The slightly sloping terrain facilitates a relaxing cycling experience through forests and meadows along the Fulda river. The route is very suitable for beginning riders, families and leisure cyclists.

Charming villages such as the towns of Hettenhausen, Schmalnau, Ried and Eichenzell offer opportunities to stop for a good meal along the way. One of the most beautiful baroque palaces of Hesse is located in Eichenzell, the 18th century Fasanerie Palace. It is definitely worth a stopover, and not just because of their significant collections of antiques and porcelain.

After riding past the district of Löschenrod, the districts of Fulda-Bronnzell and Fulda-Johannesberg with the German Firefighters Museum, you finally reach the beautiful baroque city of Fulda.



Cartography and elevation profile: © Printmaps.net / OSM Contributors




© aktiv Radfahren, Image: F. Emberger

Orangerie Fulda – a beautiful park in the Baroque district.

Places worth seeing and  
experiencing along the route:

© Wildpark Gersfeld



### wild animal park Gersfeld

36129 Gersfeld/Rhön  
Phone +49 (0) 6654-680

[www.wildpark-gersfeld.de](http://www.wildpark-gersfeld.de)

Opening hours:

April - October: 9 a.m. to 6 p.m.

November - March: 10 a.m. to 4 p.m.

© Kulturstiftung des Hauses Hessen, Christian Tech



### Fasanerie Palace

36124 Eichenzell  
Phone +49 (0) 661-94860  
info@schloss-fasanerie.de

[www.schloss-fasanerie.de](http://www.schloss-fasanerie.de)

Opening hours:

From beginning of April to end of  
October, Tuesday - Sunday,  
10 a.m. to 5 p.m.

Castle tours, porcelain  
collection, children's tours



© Barockstadt Fulda

### German Firefighter Museum Fulda e.V.

St. Laurentius-Str. 3, 36041 Fulda  
Phone +49 (0) 661-75017  
info@dfm-fulda.de

[www.dfm-fulda.de](http://www.dfm-fulda.de)

Opening hours:

Tuesday - Sunday 10 a.m. to 5 p.m.

Routing, Tips  
& Highlights:



## SECTION 2:

From the baroque town of Fulda to Bad Hersfeld, the town of spa & theatre festival

**Distance and duration:**  
about 45 km | 3 - 3.5 hours

**Degree of difficulty:**  
Medium

## ARRIVAL/DEPARTURE

### ICE/IC connections in:

- Bad Hersfeld
- Fulda

### Regional train connections:

- Line RB5 Kassel-Fulda
- Line RB7 Fulda-Göttingen

### RMV service telephone

Phone +49 (0) 69-24248024

## INFORMATION

### Tourist Information Fulda

Bonifatiusplatz 1, 36037 Fulda  
Phone +49 (0) 661-1021814  
tourismus@fulda.de  
[www.tourismus-fulda.de](http://www.tourismus-fulda.de)

### Tourist Information Schlitz

An der Kirche 4, 36110 Schlitz  
Phone +49 (0) 6642-9700  
info@schlitz.de  
[www.schlitz.de](http://www.schlitz.de)

### Tourist Information

#### Bad Hersfeld

Am Markt 1  
36251 Bad Hersfeld  
Phone +49 (0) 6621-201886  
touristinfo@bad-hersfeld.de  
[www.badhersfeld-tourismus.de](http://www.badhersfeld-tourismus.de)



© Burgenstadt Schlitz

## from FULDA ...

The baroque city palace of Fulda with museum and park.



© Zündstoff, R. Sternstein

## Castles, ruins and festivals

The cathedral city of Fulda exudes a very special charm with its baroque district, many churches, the city palace and the lively historic downtown. On partly hilly paths, accompanied by meadows and fields, you reach the foot of the 4-castle city of Schlitz just behind the half-timbered village of Pfordt. From here you ride along the river through very impressive scenery of the Fulda valley.

Although the romantic castle town, with its beautiful half-timbered buildings, castle towers and ruins, is not directly on the way, it is well worth a quick side trip.

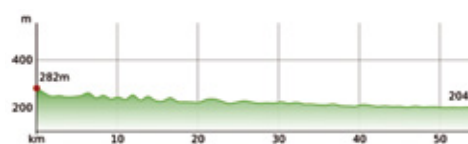
From Unter-Schwarz, you continue relaxed on the old railway track that has been converted into a bike path. In the Niederaula region, the Lutherweg (Luther Route) 1521 and the Ars Natura art trail runs alongside the R1. Quotes from Konrad Duden and Konrad Zuse make you smile and think. From Niederaula you then cycle on the renovated bike path through the idyllic Fulda valley to Bad Hersfeld.

In the ruins of Bad Hersfeld's Abbey, the largest Romanesque church ruins in the world, the popular theatre festival of Bad Hersfeld takes place each summer.

## to BAD HERSFELD



Cartography and elevation profile: © Printmaps.net / OSM Contributors



Bad Hersfeld © Sabin Usto

Linggmonument in the city center of Bad Hersfeld.

Places worth seeing and  
experiencing along the route:



© aktiv Radfahren, Foto: F. Emberger

### Cathedral of Fulda/Museum

Phone +49 (0) 661-87207  
dommuseum@bistum-fulda.de  
[www.bistum-fulda.de](http://www.bistum-fulda.de)  
Opening hours and services  
at: [www.tourismus-fulda.de](http://www.tourismus-fulda.de)



© Burgenstadt Schlitz

### Back tower Schlitz

(Observation tower with elevator  
and the worlds largest candle  
during Advent) 36110 Schlitz  
Phone +49 (0) 6642-97062  
[www.schlitz.de](http://www.schlitz.de)  
Opening hours: Please ask!



© Festspielstadt Bad Hersfeld






### Abby ruins Bad Hersfeld (summer festival venue)

36251 Bad Hersfeld  
Phone +49 (0) 6621-400731  
[www.bad-hersfelder-festspiele.de](http://www.bad-hersfelder-festspiele.de)  
Opening hours: Please ask!

## OVERVIEW MAP

### FULDA Bike Path R1

#### LEGEND

-  FULDA Bike Path R1
-  State highway
-  Highway
-  River
-  Railway station

Cartography: © Printmaps.net / OSM Contributors

## ARRIVAL/DEPARTURE

#### ICE/IC connections in:

- Bad Hersfeld
- Fulda
- Kassel-Wilhelmshöhe

#### Regional train connections:

- NWB: Bad Karlshafen – Göttingen
- RE2: Hann. Münden – Kassel-Wilhelmshöhe
- RE9: Hann. Münden – Kassel-Wilhelmshöhe
- RB5: Fulda – Kassel (c. s.)
- RB7: Fulda – Göttingen
- RB8: Kassel – Göttingen
- RB: Bebra – Eisenach
- RB52: Gersfeld – Fulda
- RT5: Melsungen – Kassel (c. s.)

#### NVV service telephone

(toll-free): 0800-939-0800

#### RMV service telephone

069-24248024

NWB = NordWestBahn

RT = Regio-Trams

RB = Regional Trains,  
Cantus-line (hourly)

RE = Regional-Express

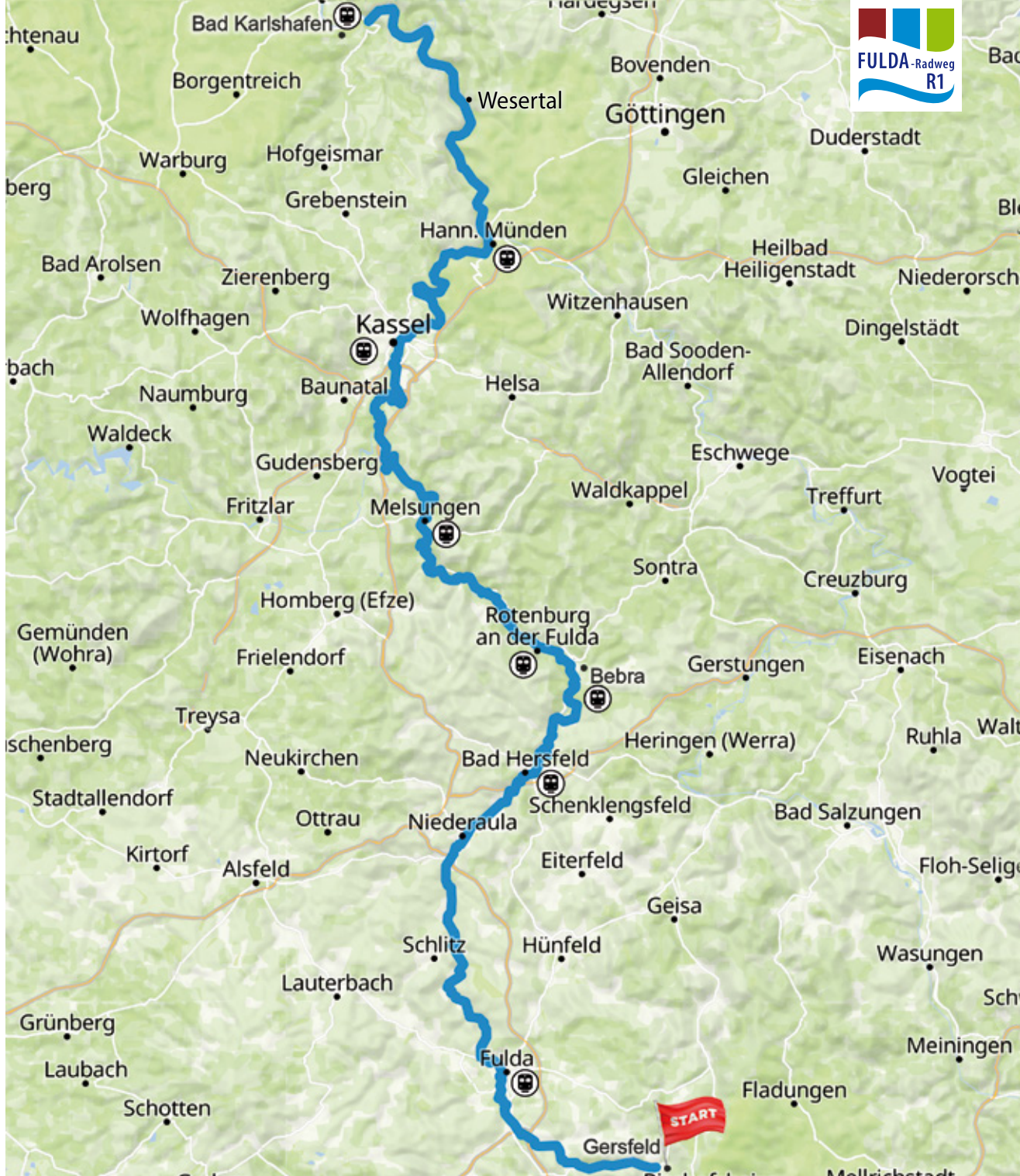
## INFORMATION

[www.bahn.de](http://www.bahn.de) (all connections)

[www.nvv.de](http://www.nvv.de) (RT, RB and bus conn.)

[www.cantus.de](http://www.cantus.de) (RB connections)

[www.rmv.de](http://www.rmv.de) (RE connections)



Routing, Tips  
& Highlights:



**SECTION 3:**

From the spa & theatre festival town Bad Hersfeld into the half-timbered town of Melsungen

**Distance and duration:**  
about 55 km | 3.5 - 4 hours

**Degree of difficulty:**  
Medium

**ARRIVAL/DEPARTURE**

**Regional train connections:**  
RBS: Fulda – Kassel (central station)

**NVV service telephone**  
(toll-free): +49 (0) 800-939800

**RMV service telephone**  
+49 (0) 69-24248024

**INFORMATION**

**Tourist Information**  
**Bad Hersfeld** (see page 6)

**Tourist-Information Bebra**  
Bahnhofstraße 23, 36179 Bebra  
tourismus@seb-bebra.de  
Phone +49 (0) 6622-9023100  
[www.mittleres-fuldatal.de](http://www.mittleres-fuldatal.de)

**Tourismus-Service Erlebnisregion**  
**Mittleres Fuldatal e. V.**  
Poststraße 15  
36199 Rotenburg a. d. Fulda  
info@mittleres-fuldatal.de  
Phone +49 (0) 6623-9136442  
[www.mittleres-fuldatal.de](http://www.mittleres-fuldatal.de)

**Tourist-Information**  
**Rotenburg a. d. Fulda**  
Marktplatz 2  
36199 Rotenburg a. d. Fulda  
Phone +49 (0) 6623-5555  
tourist-info@rotenburg.de  
[www.mittleres-fuldatal.de](http://www.mittleres-fuldatal.de)

**Kultur- & Tourist Info**  
**Melsunger Land e.V.**  
(see page 12)



# from BAD HERSFELD ... to MELSUNGEN

Crossing the Fulda, using the bicycle cable car between Binsföhrth and Beiseföhrth.



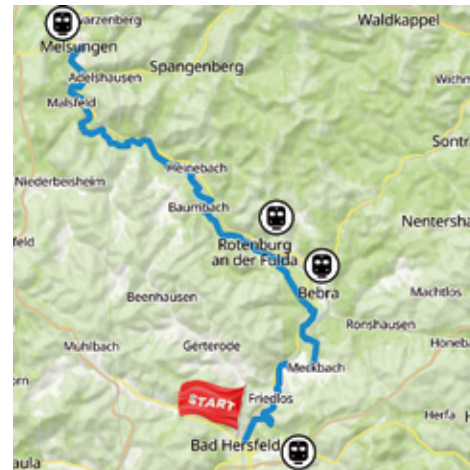
## Half-timbered idylls and nature experiences

The R1 inner city route leads through the legendary ambience of the spa and festival town of Bad Hersfeld with its abbey ruins and over 210 listed buildings back to the Fulda R1 bike path.

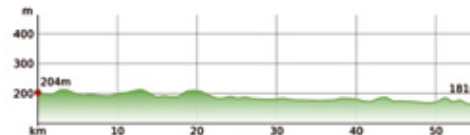
Back at the river you have arrived in the Central Fulda Valley. When the heat is shimmering, you can cool off in the Breitenbacher lakes near the village of Bebra-Breitenbach. Refreshed, the natural journey to the half-timbered jewel of Rotenburg on the Fulda, enchants you. Meadows and gnarled fruit trees line the cycle tour on the next stretch. The next stop is at the Haydau monastery with a short walk through the small park.

A most extraordinary experience will be a ride on the bike cable car system, unique to Germany, between Morschen-Binsföhrth and Malsfeld-Beiseföhrth. In Beiseföhrth, Hesse's only wicker making museum is prepared for your visit, or even the small, fine brewery museum, on the former premises of the Hessian Löwenbier brewery, to name just a few highlights along the way.

In Melsungen, visitors will find many lovingly decorated half-timbered houses with one half-timbered house in particular designated as the most beautiful in Germany.



Cartography and elevation profile: © Printmaps.net / OSM Contributors



Timbered-buildings and get-togethers in Melsungen at the historic city hall.

Places worth seeing and experiencing along the route:



**Swingforest**  
Im Schlosspark,  
36199 Rotenburg an der Fulda  
<https://www.mittleres-fuldatal.de/attraktionen/schaukelwald>  
Opening hours: all year round



**Monastery Haydau**  
In der Haydau 2  
34326 Morschen  
Phone +49 (0) 5664-93910930  
[www.kloster-haydau.de](http://www.kloster-haydau.de)  
monastery tours  
veranstaltungen@  
hotel-kloster-haydau.de



**Malsfeld Brewery Museum**  
Brauerestraße 7  
34323 Malsfeld  
[www.brauereimuseum-malsfeld.de](http://www.brauereimuseum-malsfeld.de)  
Opening hours: end of April – end of October, every 1.+3. So 2 - 5 p.m.

Routing, Tips  
& Highlights:



## SECTION 4:

From the half-timbered  
idyllic town of Melsungen  
to Hann. Münden

**Distance and duration:**  
about 65 km | 4.5 hours

**Degree of difficulty:**  
light to medium

## ARRIVAL/DEPARTURE

### ICE/IC connections in:

- Kassel-Wilhelmshöhe

### Regional train connections\*:

- RE2/RE9: Hann. Münden – Kassel-Wilhelmshöhe
- RB 5: Fulda – Bad Hersfeld – Bebra – Melsungen – Kassel-Wilhelmshöhe – Kassel (c. s.)
- RT5: Melsungen – Kassel-Wilhelmshöhe – Kassel (c. s.)

### \* NVV service telephone

(toll-free): +49 (0) 800-9390800

## INFORMATION

### Kultur- & Tourist Info Melsunger Land e.V.

Am Markt 5, 34212 Melsungen  
Phone +49 (0) 5661-708200  
tourist-info@melsungen.de  
[www.melsunger-land.de](http://www.melsunger-land.de)

### Tourist Info Kassel City

Wilhelmsstraße 23, 34117 Kassel  
Phone +49 (0) 561-707707  
info@kassel-marketing.de  
[www.kassel.de](http://www.kassel.de)

### Hann. Münden Marketing GmbH

Rathaus, Lotzestraße 2  
34346 Hann. Münden  
Phone +49 (0) 5541-75313  
and 75343  
info@hann.muenden-marketing.de  
[www.hann.muenden-erlebnisregion.de](http://www.hann.muenden-erlebnisregion.de)



© Stadt Melsungen

# from MELSUNGEN ... to HANN. MÜNDE

View from the Wilhelmshöhe Mountain Park over Kassel.



© GrimmHelmut NordHessen

## World Heritage City and Alexander von Humboldt

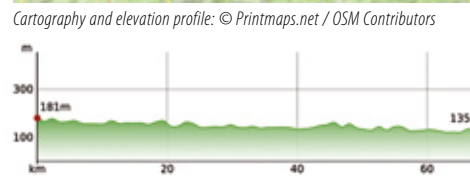
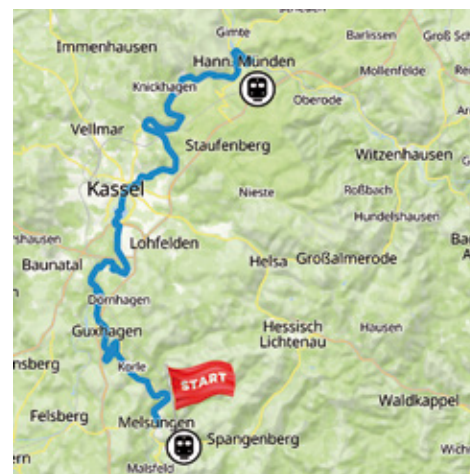
From the beautiful half-timbered town of Melsungen, the mostly level route leads through a wonderful region of meadows and fields. The „Fulda loop“ at Büchenwerra is particularly beautiful.

A short trip to the other side of the Fulda to the Nazi memorial in Guxhagen at the Convent of Breitenau is worthwhile. At Edermüde, the R1 Fulda Bike Path meets up with the Eder Bike Path before it splits into two variants to the left and the right of the Fulda, to later reunite in Kassel.

Kassel is ideally suited for a longer stay; for example, to make a side trip to the UNESCO World Heritage Site Bergpark Wilhelmshöhe or to the GRIMMWELT Kassel (the experience world of the brothers Grimm).

The Karlsue Park with the Orangerie Palace and the Bugasee (lake) recreation area invite you to stay a little longer on the bike path.

Continue on through the Fulda Valley to the city of Hann. Münden, who Alexander von Humboldt supposedly called a city in one of the most beautiful regions in the world. The Fulda and the Werra „meet and kiss“ in this medieval 3-river town, to continue their journey united as the river Weser.



View of Hann. Münden's half-timbered buildings.

Places worth seeing and  
experiencing along the route:

© G. Richter



**Breitenau Memorial**  
Brückenstraße 12, 34302 Guxhagen  
Phone +49 (0) 5665-3533

[www.gedenkstaette-breitenau.de](http://www.gedenkstaette-breitenau.de)

Opening hours: Mo – Fr 9 a.m. to 1 p.m. and 2 – 4 p.m., So 1 – 5 p.m., closed on Sat/holidays



© GRIMMWELT Kassel

### GRIMMWELT Kassel

Experience exhibition about the creative work of the Grimm brothers.  
Weinbergstraße 21, 34117 Kassel  
[www.grimmwelt.de](http://www.grimmwelt.de)  
Opening hours: Tue – Sun 10 a.m. to 6 p.m., Fri 10 a.m. to 8 p.m., special opening hours on public holidays



© Hann. Münden Marketing GmbH

### Welfenschloss with municipal museum Hann. Münden

Schlossplatz 5,  
34346 Hann. Münden  
Phone +49 (0) 5541-75202  
and -75348  
[www.hann.muenden-erlebnisregion.de](http://www.hann.muenden-erlebnisregion.de)

Routing, Tips  
& Highlights:



## SECTION 5:

From Hann. Münden  
to Bad Karlshafen

**Distance and duration:**  
about 50 km | 3 hours

**Degree of difficulty:**  
Medium

## ARRIVAL/DEPARTURE

### Regional train connections:

- RE2 and RE9: Hann. Münden – Kassel-Wilhelmshöhe
- RB8: Kassel – Hann. Münden – Göttingen
- NWB: Bad Karlshafen – Göttingen

### NVV service telephone

(toll-free): +49 (0) 800-9390800

**Tip:** Bus lines 180/190  
with bicycle trailer

## INFORMATION

**Hann. Münden Marketing GmbH**  
Lotzestr. 2, 34346 Hann. Münden  
Phone +49 (0) 5541-75313  
and 75343  
info@hann.muenden-marketing.de  
[www.hann.muenden-erlebnisregion.de](http://www.hann.muenden-erlebnisregion.de)

**Municipality of Reinhardshagen**  
Amtsstr. 10, 34359 Reinhardshagen  
Phone +49 (0) 5544-95070  
gemeinde@reinhardshagen.de  
[www.reinhardshagen.de](http://www.reinhardshagen.de)

**Tourist Information Bad Karlshafen**  
Weserstr. 19, 34385 Bad Karlshafen  
Phone +49 (0) 5672-9226140  
touristinfo@badkarlshafengmbh.de  
[www.bad-karlshafen-tourismus.de](http://www.bad-karlshafen-tourismus.de)

**Municipality of Wesertal**  
In der Klappe 1A  
34399 Wesertal-Gieselwerder  
Phone +49 (0) 5572-93780  
tourismus@gemeinde-wesertal.de  
[www.gemeinde-wesertal.de](http://www.gemeinde-wesertal.de)



The confluence of Weser and Fulda © Hann. Münden Marketing GmbH – Peter Heitmann

# von HANN. MÜNDE... nach BAD KARLSHAFEN

German Huguenot Museum.



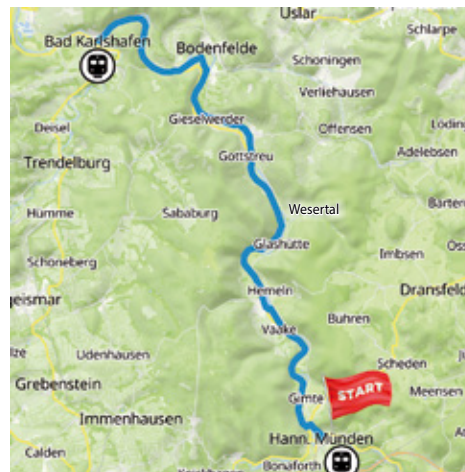
## 'Kissing' rivers and relaxation

The roughly 700 half-timbered houses that can be found in Hann. Münden create a unique backdrop, with the historic city hall being one of the most important buildings of the Weser Renaissance. From here, the route continues along the Weser river, following the twists and turns of the river, past the Bursfelde monastery and the Lippoldsberg monastery church.

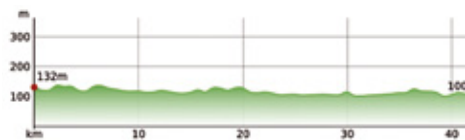
**Tip:** Here you can reach the other side of the Weser in Hemeln in a most nostalgic way: by using the reaction ferry in Reinhardshagen. A stop at the cult restaurant „Zur Fähre“ (the Ferry) is definitely worth your while.

Another popular destination for excursions is the open-air miniature exhibition „Der Mühlenplatz“ in Gieselwerder, with its affectionately built replicas of various buildings of the Weser region.

Finally, you arrive in the baroque New Town of Bad Karlshafen, which stands in contrast to the otherwise all-present Weser Renaissance. You may want to enjoy a visit the German Museum of Huguenot here, or maybe the hot-springs spa „Weser-Therme“, where you can unwind and enjoy a relaxing end of the day.



Cartography and elevation profile: © Printmaps.net / OSM Contributors



Bad Karlshafen: Baroque city center, inland port with baroque style city hall.

Places worth seeing and  
experiencing along the route:

© Hann. Münden Marketing GmbH - Burkhardt



### Historic City Hall

Lotzestr. 2, 34346 Hann. Münden  
Phone +49 (0) 5541-75313  
[www.hann.muenden-erlebnisregion.de](http://www.hann.muenden-erlebnisregion.de)

Opening hours 01.04. to 30.09.:  
Monday - Friday, 7 a.m. - 8 p.m.,  
Saturday 7 a.m. - 2 p.m.  
Opening hours 01.10. to 31.03.:  
Monday - Friday, 7 a.m. - 6 p.m.,  
Saturday 7 a.m. - 2 p.

© Gemeinde Wesertal



### Open-air miniature exhibition

Mühlenplatz 10  
34399 Wesertal/Gieselwerder  
Tel. (0 55 72) 15 10  
[www.gemeinde-wesertal.de/freizeit-tourismus/tourismus/sehenswuerdigkeiten-in-wesertal](http://www.gemeinde-wesertal.de/freizeit-tourismus/tourismus/sehenswuerdigkeiten-in-wesertal)

© Wesertherme Bad Karlshafen



### Weser-Therme Bad Karlshafen

Kurpromenade 1  
34385 Bad Karlshafen  
Phone +49 (0) 5672-92110  
info@wesertherme.de  
[www.wesertherme.de](http://www.wesertherme.de)  
Opening hours: daily 9 a.m. to  
10 p.m. Fri/Sat 9 a.m. 11 p.m.





[www.fuldaradweg-R1.de](http://www.fuldaradweg-R1.de)

ALL ALONG THE RIVER



[www.facebook.com/Fulda.Radweg.R1](https://www.facebook.com/Fulda.Radweg.R1)